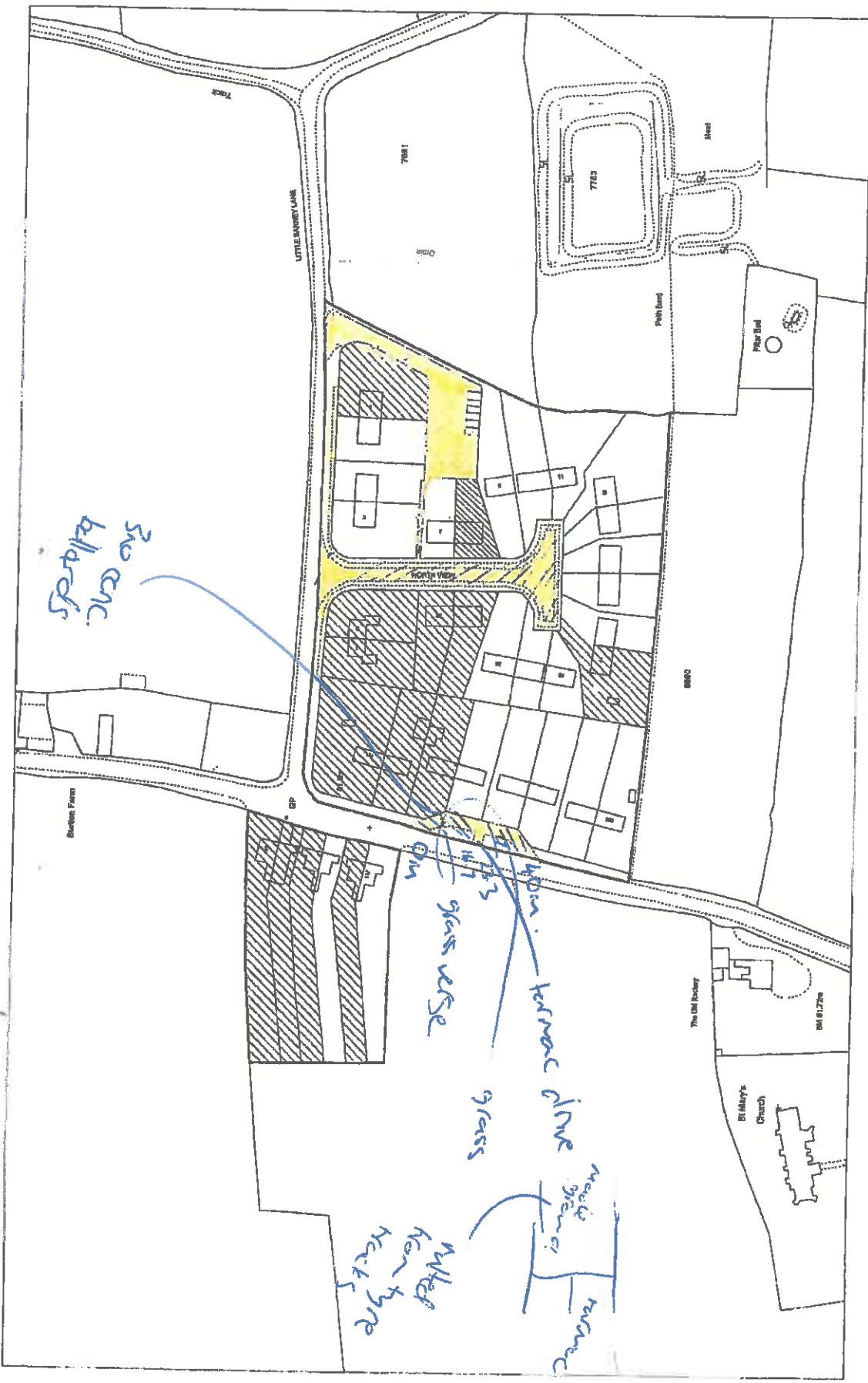


North View (Barney)  
The Street, Barney



# Barney - Drg. No. 16

Operator:	ML
Department:	Legal
Drawing No:	
Date:	07/10/06
Scale:	1:1250



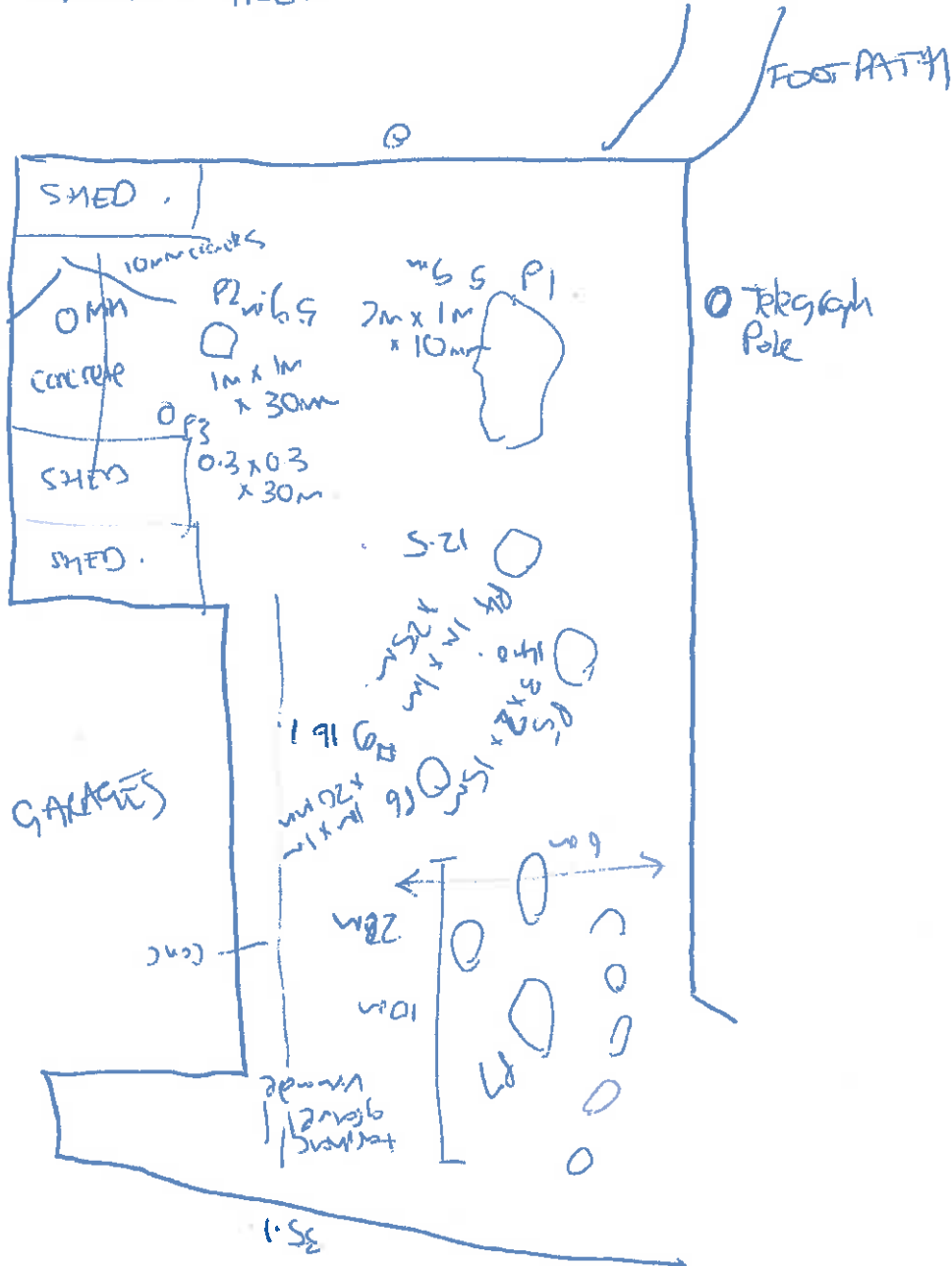
Not to be used for any other purpose without the written consent of the Surveyor General.

OS Licence 100045608

Calculation Sheet

Date 23/2/16	Page 1	Rev
Project No	Engineer. TN	Checked
Project Title NORTH VIEW, BARNEM		

PARKING AREA

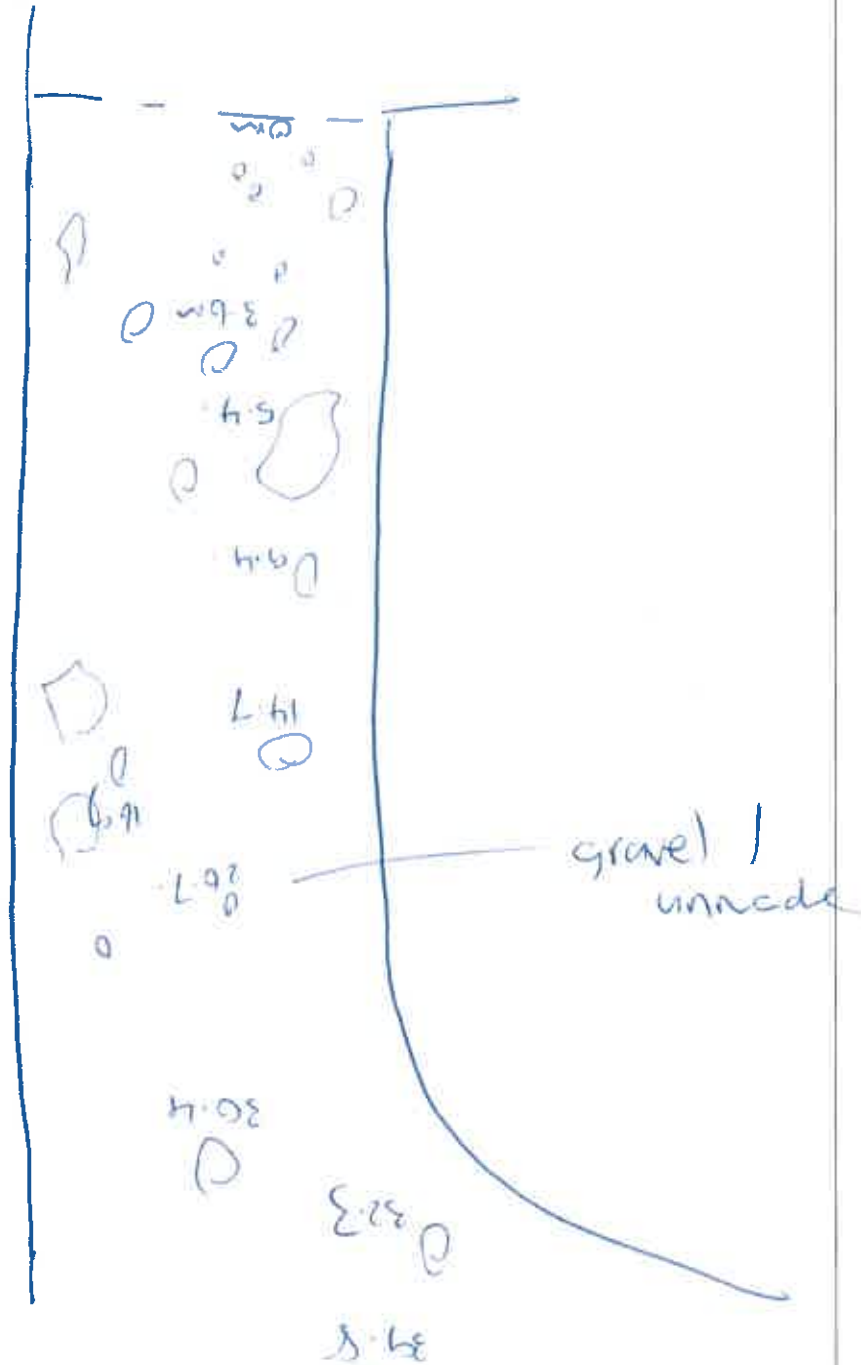


Calculation Sheet

Date 23/2/16	Page 2	Rev
Project No	Engineer	Checked
Project Title NORTH VIEW, BARNEY		



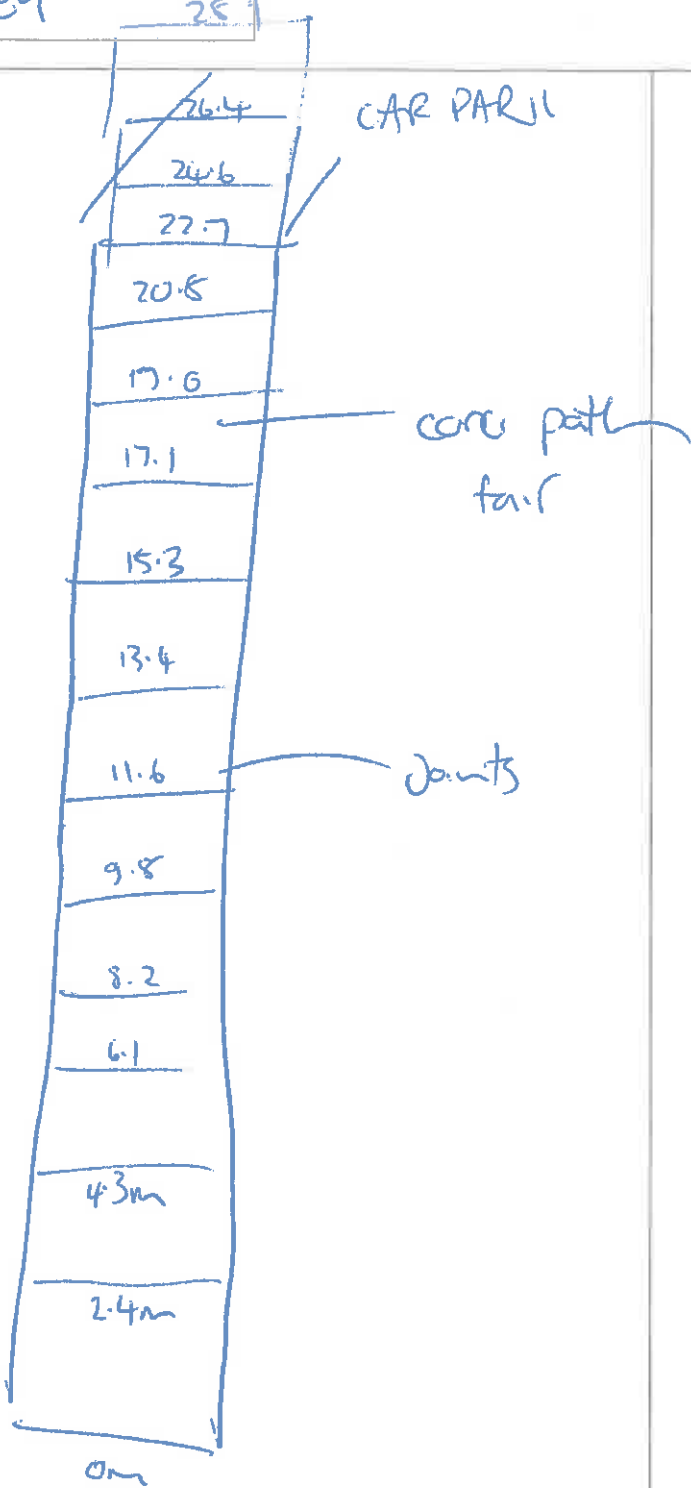
PAVE TO PARKING AREA



Calculation Sheet		
Date 23/2/16	Page 3	Rev
Project No	Engineer	Checked
Project Title NORTH VIEW, BARNEY		

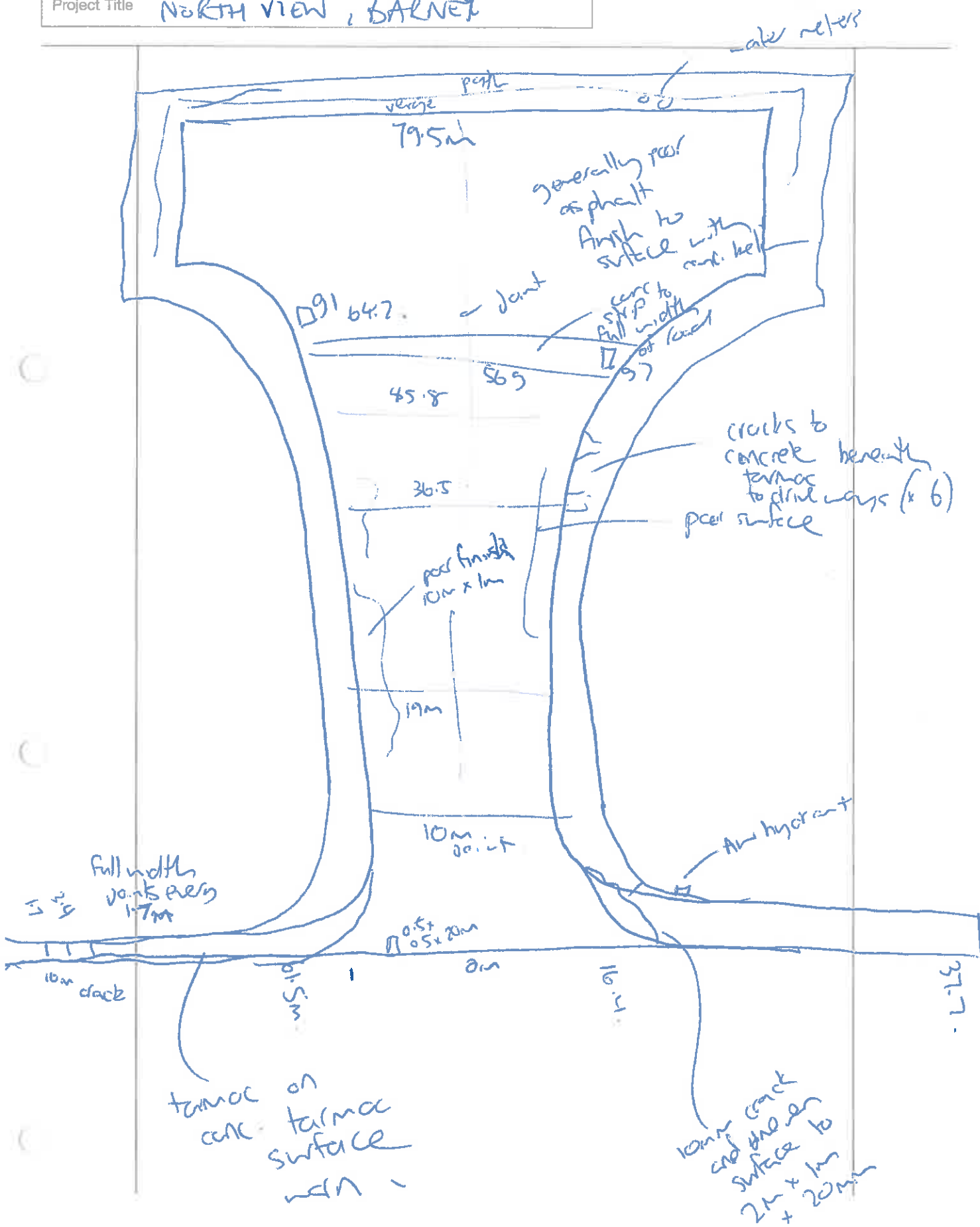
FOOTPATH

CAR PARK



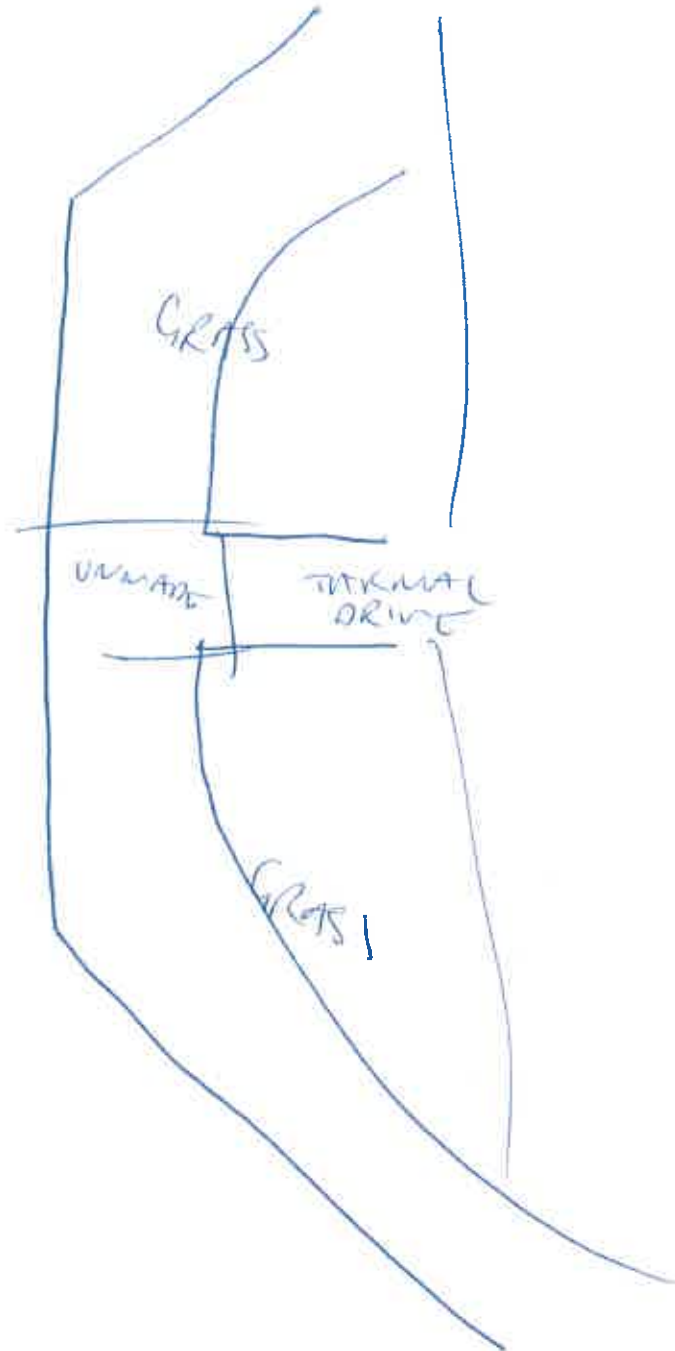
NORTH VIEW

Calculation Sheet		
Date	23/2/16	Page 4
Project No	Engineer TN	Rev
Checked		
Project Title NORTH VIEW, BARNEY		



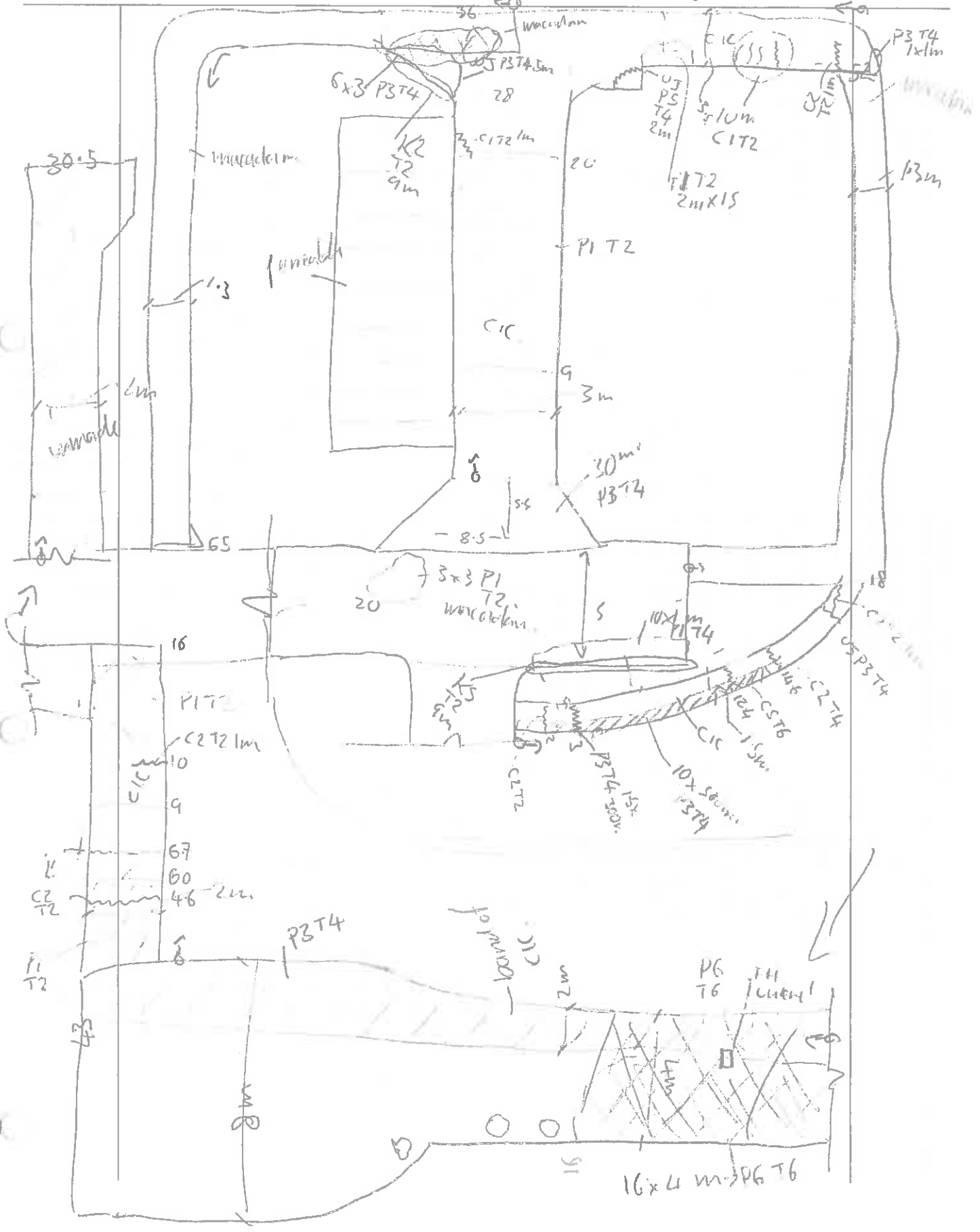
# Calculation Sheet

Date	Page 5	Rev
Project No	Engineer	Checked
Project Title NORTH VIEW BIKEM THE STREET		



Calculation Sheet		
Date 27/5/16	Page 1	Rev
Project No	Engineer DM.	Checked
Project Title Ecst Hunter - Buxton Close, light cloud cover.		

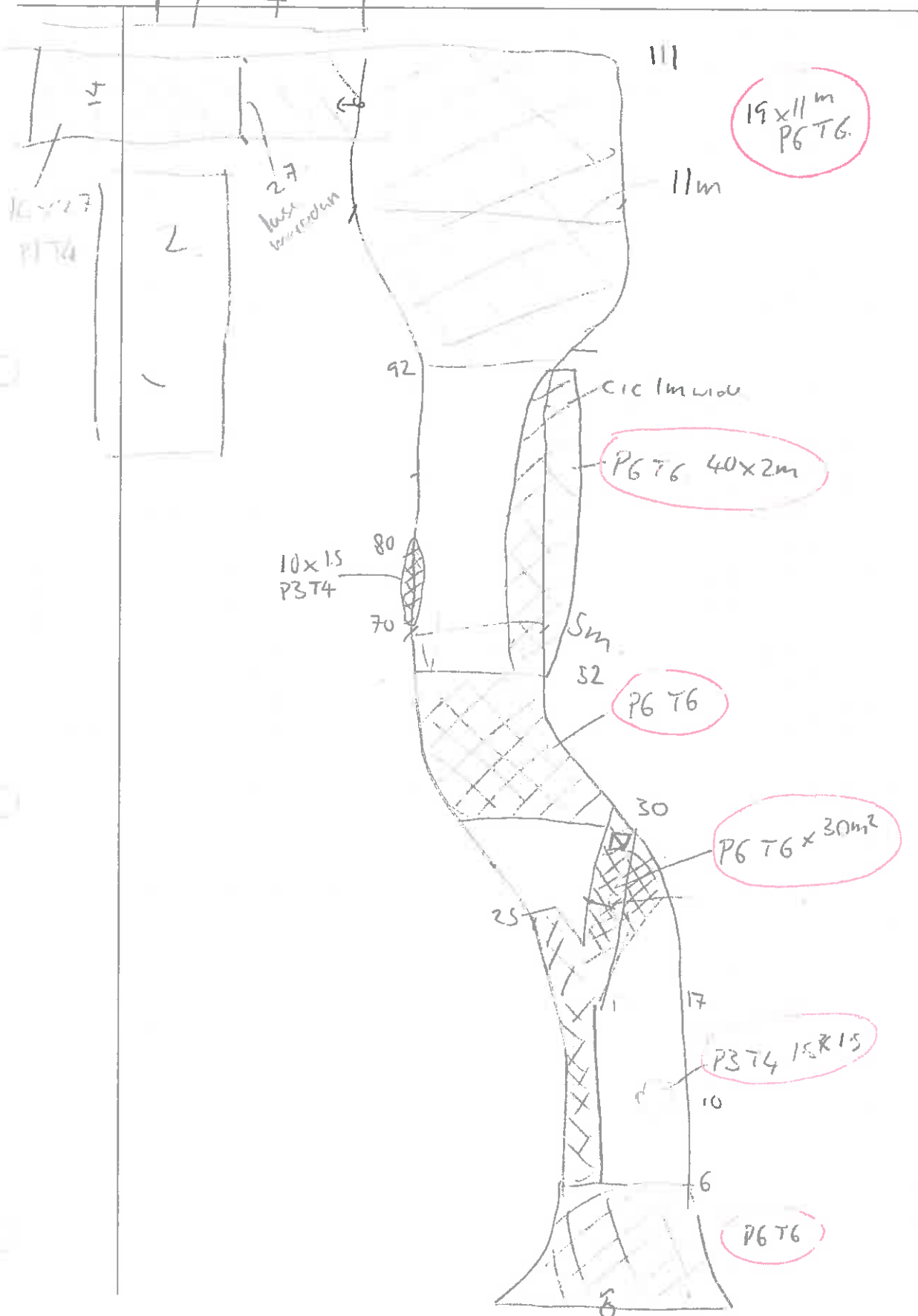
1115  
light cloud cover.





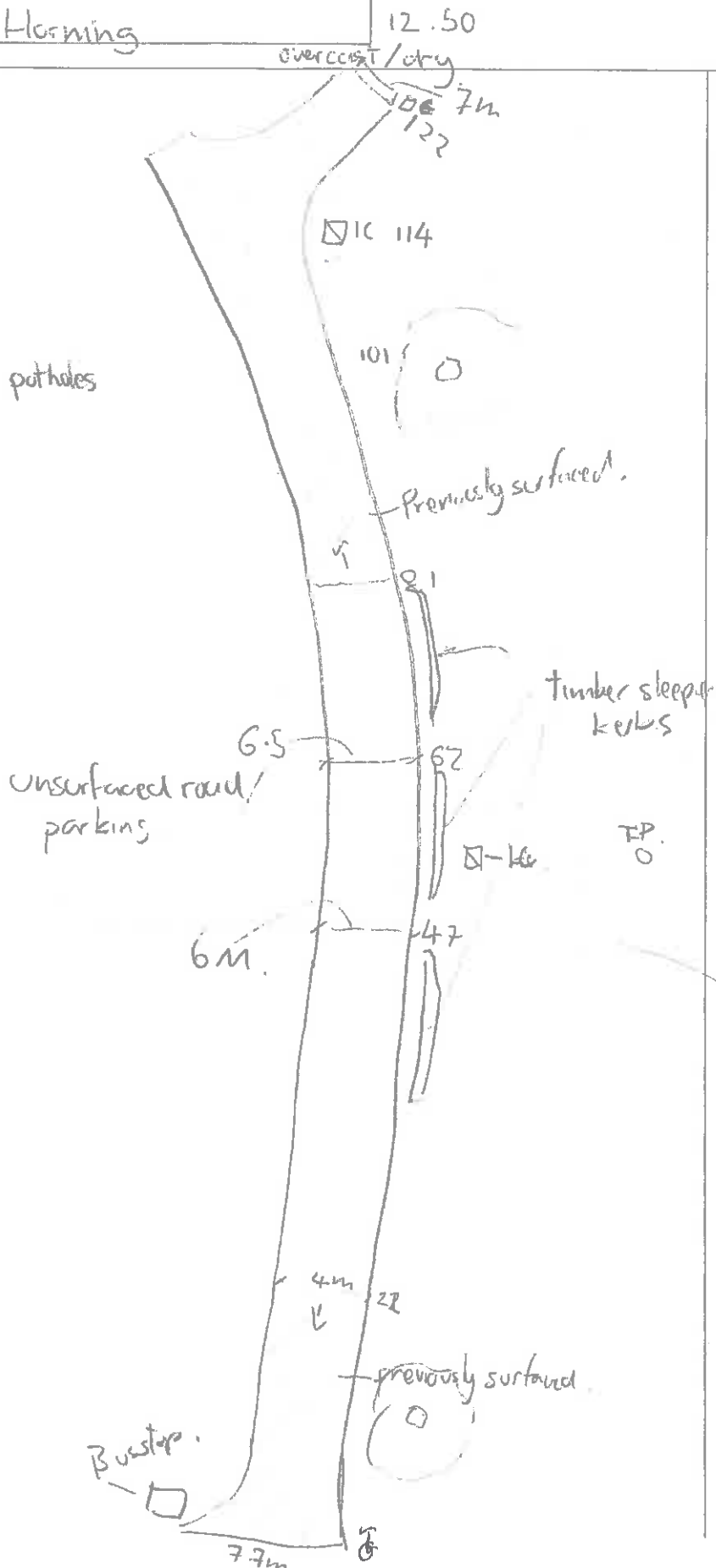


Calculation Sheet		
Date 24/5/16	Page 1	Rev
Project No	Engineer Oct.	Checked
Project Title Gresham - Watermill Close.		Overcast 15.00



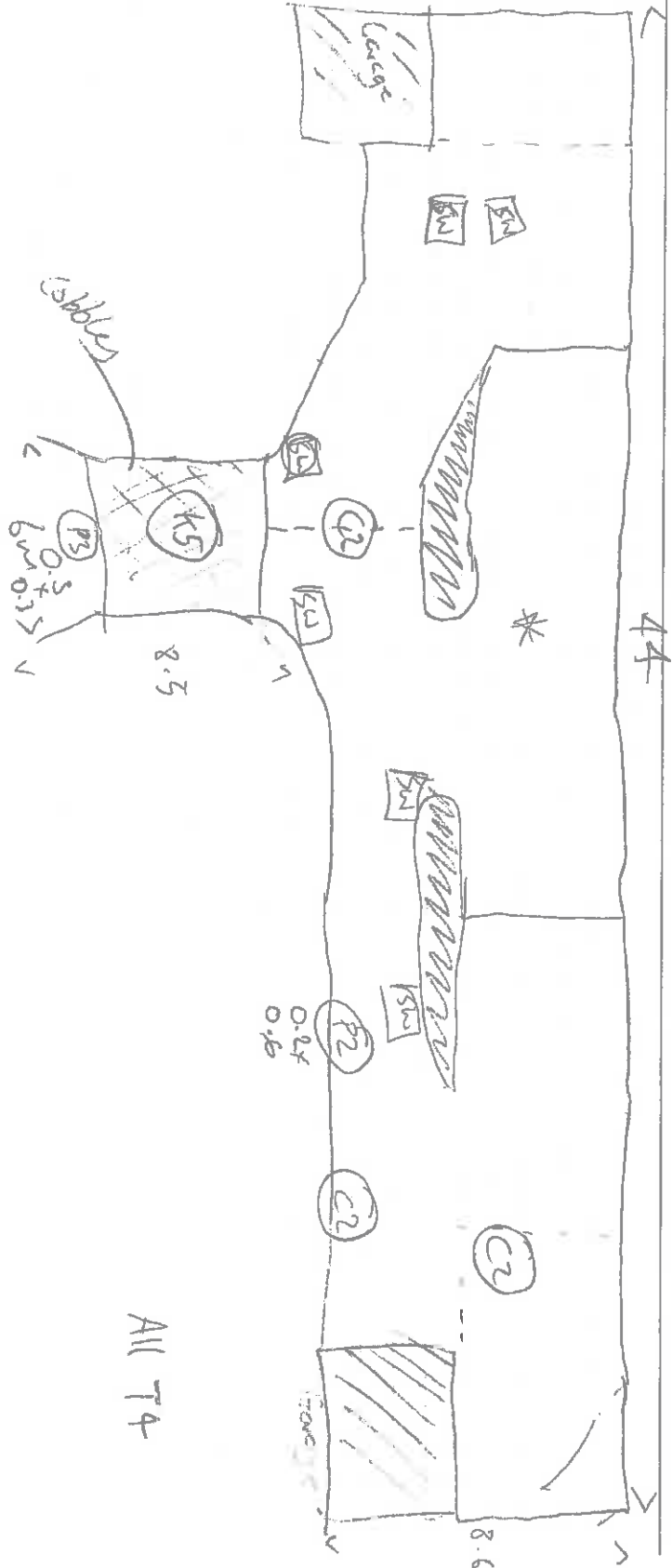
Calculation Sheet		
Date 26.2.16	Page	Rev
Project No	Engineer D.H.	Checked
Project Title Mill Hill - Hoaming		

Unlevel with potholes  
throughout  
PG T6



Calculation Sheet		
Date	Page ①	Rev
Project No	Engineer	Checked
Project Title <i>Vicoroge Street</i>		

general comment: terrac surface is spalled and loose throughout. wastecore replacement recommended  
\* surface particularly loose



All T4

Calculation Sheet		
Date 24/5/16	Page 1	Rev
Project No	Engineer <i>OK</i>	Checked
Project Title Northrepps - Craft lane (airbulbs row?) partly cloudy 14.10		

